




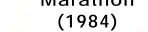
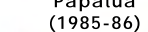
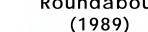
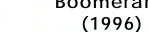

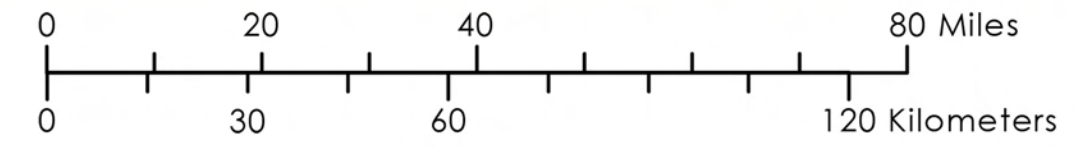


- | | | | | |
|---|---|---|---|--|
|  Marathon (1984) |  Papatua (1985-86) |  Roundabout (1989) |  Boomerang (1996) |  Kiwi (1997) |
|  AVON (1999) |  Cook (2001) |  Drift (2002) |  ALIA (2005) |  HURL (2005-06) |

Multibeam bathymetry by research expedition. Swaths layered chronologically. Shallow swaths by PIFSC and KM0505 not included. RNDB15WT overlapped completely. 180 meter resolution.



Data Source: Seamount Catalog - EarthRef.org | Projection: Linear WGS-84
 Cartography: Jed Roberts, Oregon State University | Date: October, 2007